

2013 AASHTO Wind Maps: Fig.6-1a, Fig.6-1b and Fig.6-1c

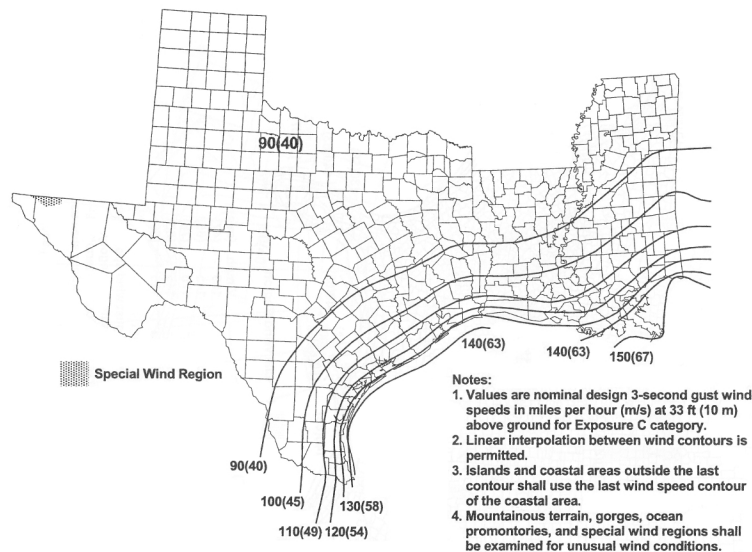


FIGURE 6-1a
BASIC WIND SPEED — WESTERN GULF OF MEXICO HURRICANE COASTLINE

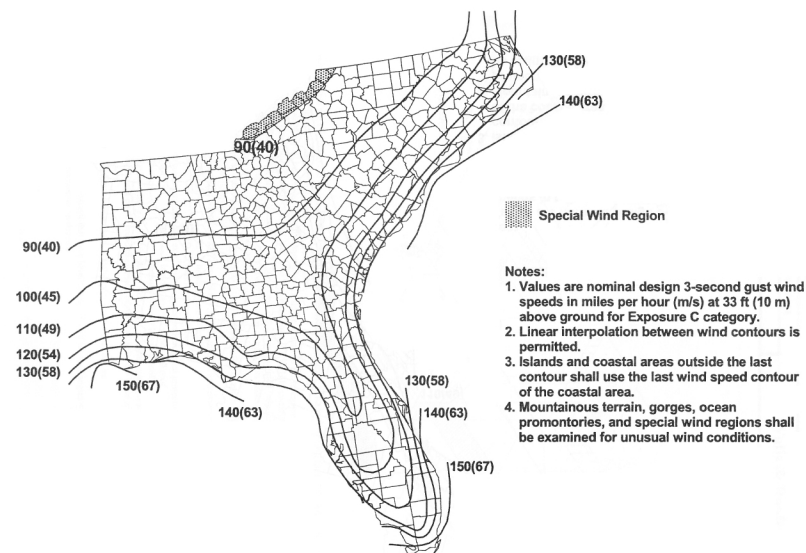


FIGURE 6-1b
BASIC WIND SPEED — EASTERN GULF OF MEXICO AND SOUTHEASTERN US HURRICANE COASTLINE

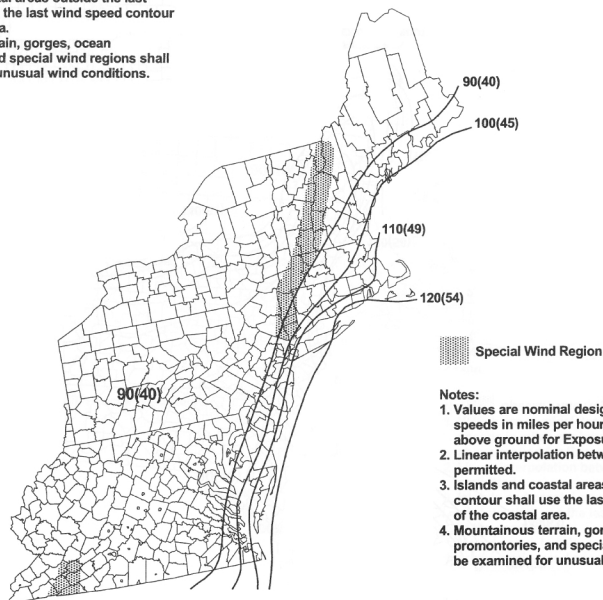


FIGURE 6-1c
BASIC WIND SPEED — MID AND NORTHERN ATLANTIC HURRICANE COASTLINE